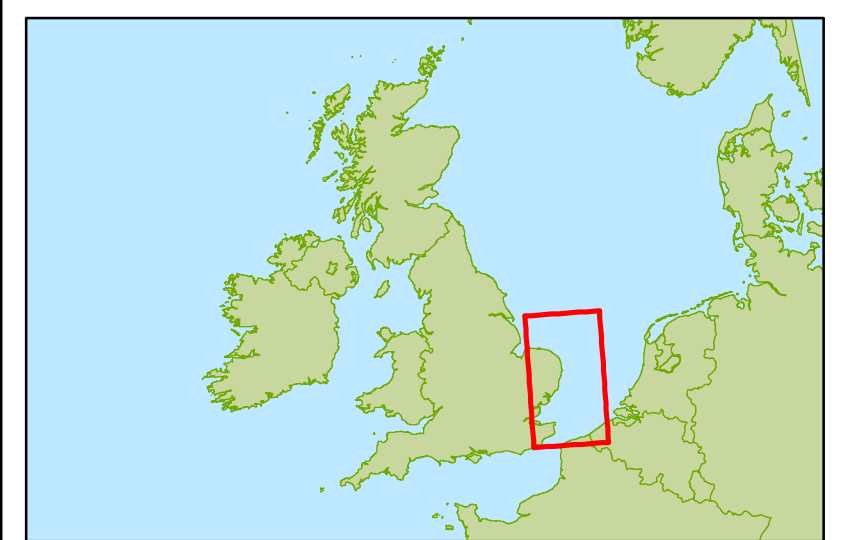
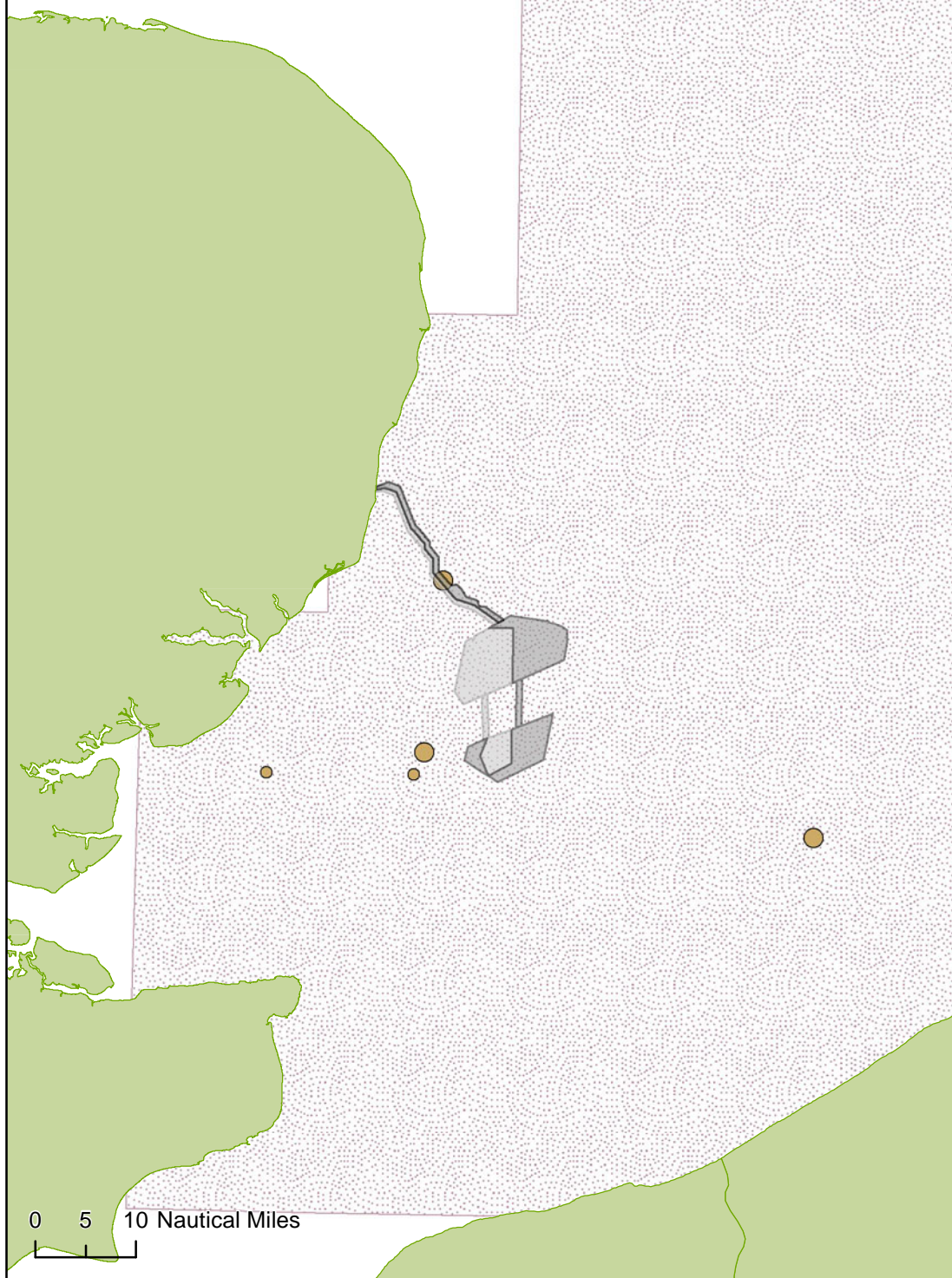











Nursery Areas

1:7,285,000



1:1,215,000



-  Galloper Wind Farm
-  Greater Gabbard Wind Farm
- Top Shark Nursery Area**
-  High Intensity
-  Low Intensity
- Top Shark Juvenile Species Maximum Catch Rate**
-  1 - 3
-  4 - 6
-  7 - 11
-  12 - 30
-  31 - 46



Galloper Wind Farm

Figure C13.20

Top shark nursery ground (based on Cefas, 2010)

Drawing Number: GWF_368_R10C		Rev: 10
Date: 07/06/12	Created: LW	Checked: RV
Scale: See inserts	Page: A3	
Datum: WGS1984	Projection: UTM Zone 31N	

© British Crown and SeaZone Solutions Limited. All rights reserved. Products Licence No. 102009.001. Spawning and Nursery areas sourced from Cefas 2010. Reproduced from the GEBCO Digital Atlas published by the British Oceanographic Data Centre on behalf of IOC and IHO, 2003. The concepts and information contained in this document are the copyright of SSE Renewables (UK) Ltd. Use or copying of the document in whole or in part without the written permission of SSE Renewables (UK) Ltd constitutes an infringement of copyright. SSE Renewables (UK) does not warrant that this document is definitive nor free of error and does not accept liability for any loss caused or arising from reliance upon information provided herein. Not to be used for navigation purposes.