






-  Galloper Wind Farm
-  Greater Gabbard Wind Farm
-  GWF 4km Buffer
-  Special Protected Area (SPA) with Coastal or Marine Component



Galloper Wind Farm		
Figure C11.6		
Designated Sites with a coastal component, within the Greater Thames Area		
Drawing Number: GWF_770_R1C	Rev: 1	
Date: 07/06/12	Created: LW	Checked: SS
Scale: 1:665,000	Page: A3	
Datum: WGS1984	Projection: UTM Zone 31N	

Designated sites from JNCC 2011
 The concepts and information contained in this document are the copyright of SSE Renewables (UK) Ltd. Use or copying of the document in whole or in part without the written permission of SSE Renewables (UK) Ltd constitutes an infringement of copyright. SSE Renewables (UK) does not warrant that this document is definitive nor free of error and does not accept liability for any loss caused or arising from reliance upon information provided herein. Not to be used for navigation purposes.